


0 0.15 0.3 0.6 0.9 1.2 Miles



NAVAJO D.O.T.
Navajo Department of Transportation
P.O. Box 4620
Window Rock, Arizona 86515
Phone: (928) 871-6498
Fax: (928) 871-7987

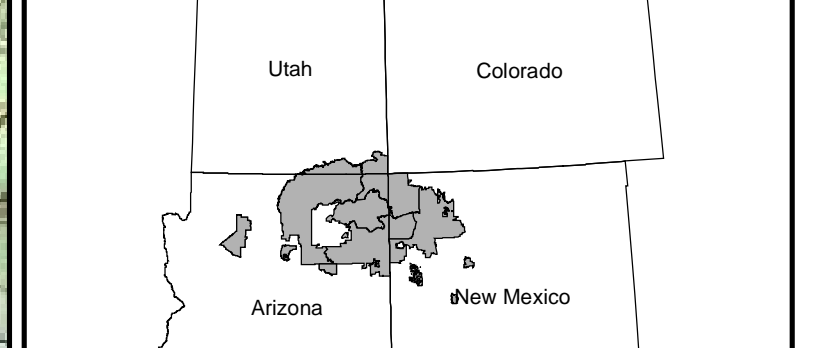
Map By: LaKenne M. Roy
Title: GIS Analyst
Date: March 10, 2008
Presented To: NDOT Client
Department: --
Organization: --

THE NAVAJO NATION
Littlewater Chapter

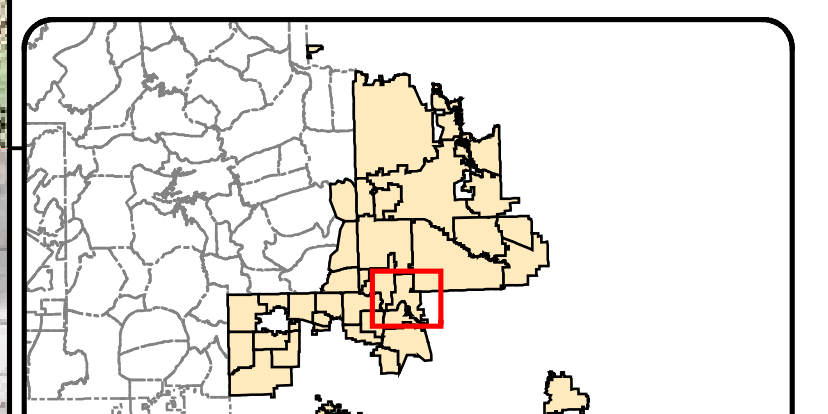
- Chapters
- BiaRds
- CountyRds
- TribalRds
- StateHwy
- USHwy
- Interstate
- County Boundaries
- District Boundary
- Littlewater

Note:
This map was created by the Navajo Department of Transportation (NDOT) and the data represented upon this map is for estimate purposes only and not to be used for official reference or analysis. NDOT is constantly updating map features and warns that some features and their locations may be incomplete and/or incorrect. The parallels and meridians, if shown, closely represent the NAD83 datum. Intuition and field verification is recommended in some areas.

Navajo Nation



Utah Colorado
Arizona New Mexico



Eastern Agency